



Location: ACL1 - City Hall

Report on 24-hour TSP monitoring

Action Level ($\mu\text{g}/\text{m}^3$) - 163
Limit Level ($\mu\text{g}/\text{m}^3$) - 260

Date	Sampling Time	Weather Condition	Filter paper no.	Filter Weight, g		Elapse Time, hr		Sampling Time, hr	Flow Rate, m^3/min			Total Volume, m^3	TSP Level, $\mu\text{g}/\text{m}^3$
				Initial	Final	Initial	Final		Initial, Q_{si}	Final, Q_{sf}	Average		
02-May-18	08:00	Cloudy	25413	2.6734	2.7445	3712.51	3736.51	24.00	0.80	0.80	0.80	1153	61.7
08-May-18	08:00	Rainy	25311	2.6722	2.7296	3739.51	3763.51	24.00	0.80	0.81	0.80	1158	49.6
14-May-18	08:00	Fine	25529	2.6903	2.7354	3766.51	3790.51	24.00	0.86	0.86	0.86	1234	36.6
19-May-18	08:00	Fine	25633	2.6587	2.7008	3793.51	3817.51	24.00	0.85	0.85	0.85	1230	34.2
25-May-18	08:00	Cloudy	25687	2.6768	2.7076	3820.51	3844.51	24.00	0.85	0.85	0.85	1228	25.1
31-May-18	08:00	Fine	25303	2.6814	2.7534	3847.51	3871.51	24.00	0.85	0.86	0.85	1230	58.5

Report on 1-hour TSP monitoring

Action Level ($\mu\text{g}/\text{m}^3$) - 460
Limit Level ($\mu\text{g}/\text{m}^3$) - 500

Date	Sampling Time	Weather Condition	Filter paper no.	Filter Weight, g		Elapse Time, hr		Sampling Time, hr	Flow Rate, m^3/min			Total Volume, m^3	TSP Level, $\mu\text{g}/\text{m}^3$
				Initial	Final	Initial	Final		Initial, Q_{si}	Final, Q_{sf}	Average		
03-May-18	09:09	Cloudy	25409	2.6638	2.6696	3736.51	3737.51	1.00	0.80	0.80	0.80	48	120.5
03-May-18	10:18	Cloudy	25406	2.6613	2.6667	3737.51	3738.51	1.00	0.80	0.80	0.80	48	112.2
03-May-18	13:00	Cloudy	25403	2.6547	2.6610	3738.51	3739.51	1.00	0.80	0.80	0.80	48	130.9
09-May-18	09:47	Rainy	25540	2.6843	2.6868	3763.51	3764.51	1.00	0.68	0.68	0.68	41	61.5
09-May-18	11:00	Rainy	25537	2.6917	2.6947	3764.51	3765.51	1.00	0.68	0.68	0.68	41	73.8
09-May-18	15:00	Rainy	25534	2.6879	2.6909	3765.51	3766.51	1.00	0.68	0.68	0.68	41	73.8
15-May-18	08:35	Fine	25068	2.6511	2.6521	3790.51	3791.51	1.00	0.73	0.73	0.73	44	22.8
15-May-18	10:02	Fine	25620	2.6857	2.6867	3791.51	3792.51	1.00	0.73	0.73	0.73	44	22.8
15-May-18	13:00	Fine	25621	2.6653	2.6663	3792.51	3793.51	1.00	0.73	0.73	0.73	44	22.8
21-May-18	08:30	Fine	25664	2.6562	2.6626	3817.51	3818.51	1.00	0.86	0.86	0.86	51	124.7
21-May-18	10:17	Fine	25744	2.6645	2.6673	3818.51	3819.51	1.00	0.86	0.86	0.86	51	54.6
21-May-18	13:25	Fine	25765	2.6746	2.6766	3819.51	3820.51	1.00	0.86	0.86	0.86	51	39.0
26-May-18	09:09	Cloudy	25527	2.6731	2.6760	3844.51	3845.51	1.00	0.85	0.85	0.85	51	56.7
26-May-18	10:15	Cloudy	25309	2.6841	2.6868	3845.51	3846.51	1.00	0.85	0.85	0.85	51	52.8
26-May-18	13:00	Cloudy	25306	2.6861	2.6884	3846.51	3847.51	1.00	0.85	0.85	0.85	51	45.0
01-Jun-18	08:48	Cloudy	25300	2.6799	2.6857	3871.51	3872.51	1.00	0.86	0.86	0.86	51	113.0
01-Jun-18	09:50	Cloudy	25686	2.6592	2.6638	3872.51	3873.51	1.00	0.86	0.86	0.86	51	89.7
01-Jun-18	11:00	Cloudy	25681	2.6786	2.6822	3873.51	3874.51	1.00	0.86	0.86	0.86	51	70.2



Location: ACL2a - Contractor HK/2012/08 Site office

Report on 24-hour TSP monitoring
Action Level ($\mu\text{g}/\text{m}^3$) - 187.3
Limit Level ($\mu\text{g}/\text{m}^3$) - 260

Date	Sampling Time	Weather Condition	Filter paper no.	Filter Weight, g		Elapse Time, hr		Sampling Time, hr	Flow Rate, m^3/min			Total Volume, m^3	TSP Level, $\mu\text{g}/\text{m}^3$
				Initial	Final	Initial	Final		Initial, Q_{si}	Final, Q_{sf}	Average		
02-May-18	08:00	Cloudy	25284	2.6674	2.7343	8909.85	8933.85	24.00	1.09	1.09	1.09	1571	42.6
08-May-18	08:00	Rainy	25459	2.6878	2.7401	8936.85	8960.85	24.00	1.09	1.10	1.09	1575	33.2
14-May-18	08:00	Fine	25584	2.6858	2.7249	8963.85	8987.85	24.00	1.03	1.03	1.03	1478	26.5
19-May-18	08:00	Fine	25637	2.6621	2.7012	8990.85	9014.85	24.00	1.02	1.02	1.02	1474	26.5
25-May-18	08:00	Cloudy	25762	2.6826	2.7043	9017.85	9041.85	24.00	1.02	1.02	1.02	1473	14.7
31-May-18	08:00	Fine	25887	2.6408	2.6845	9044.85	9068.85	24.00	1.02	1.02	1.02	1475	29.6

Report on 1-hour TSP monitoring
Action Level ($\mu\text{g}/\text{m}^3$) - 300.1
Limit Level ($\mu\text{g}/\text{m}^3$) - 500

Date	Sampling Time	Weather Condition	Filter paper no.	Filter Weight, g		Elapse Time, hr		Sampling Time, hr	Flow Rate, m^3/min			Total Volume, m^3	TSP Level, $\mu\text{g}/\text{m}^3$
				Initial	Final	Initial	Final		Initial, Q_{si}	Final, Q_{sf}	Average		
03-May-18	08:15	Cloudy	25122	2.6528	2.6621	8933.85	8934.85	1.00	1.09	1.09	1.09	66	141.9
03-May-18	09:30	Cloudy	25433	2.6608	2.6642	8934.85	8935.85	1.00	1.09	1.09	1.09	66	51.9
03-May-18	10:35	Cloudy	25464	2.6567	2.6613	8935.85	8936.85	1.00	1.09	1.09	1.09	66	70.2
09-May-18	08:15	Rainy	25548	2.6844	2.6881	8960.85	8961.85	1.00	1.10	1.10	1.10	66	56.3
09-May-18	09:35	Rainy	25587	2.6873	2.6900	8961.85	8962.85	1.00	1.10	1.10	1.10	66	41.1
09-May-18	10:37	Rainy	25558	2.6771	2.6800	8962.85	8963.85	1.00	1.10	1.10	1.10	66	44.1
15-May-18	08:10	Fine	25570	2.6888	2.6913	8987.85	8988.85	1.00	1.03	1.03	1.03	62	40.6
15-May-18	09:50	Fine	25656	2.6767	2.6777	8988.85	8989.85	1.00	1.03	1.03	1.03	62	16.2
15-May-18	13:00	Fine	25647	2.6731	2.6747	8989.85	8990.85	1.00	1.03	1.03	1.03	62	26.0
21-May-18	08:14	Fine	25667	2.6707	2.6757	9014.85	9015.85	1.00	1.02	1.02	1.02	61	81.3
21-May-18	10:05	Fine	25770	2.6805	2.6848	9015.85	9016.85	1.00	1.02	1.02	1.02	61	69.9
21-May-18	14:05	Fine	25750	2.6763	2.6780	9016.85	9017.85	1.00	1.02	1.02	1.02	61	27.6
26-May-18	13:00	Cloudy	25730	2.6842	2.6861	9041.85	9042.85	1.00	1.02	1.02	1.02	61	31.0
26-May-18	14:35	Cloudy	25725	2.6709	2.6749	9042.85	9043.85	1.00	1.02	1.02	1.02	61	65.2
26-May-18	15:55	Cloudy	25722	2.6778	2.6833	9043.85	9044.85	1.00	1.02	1.02	1.02	61	89.7
01-Jun-18	08:25	Cloudy	25884	2.6394	2.6419	9068.85	9069.85	1.00	1.02	1.02	1.02	61	40.7
01-Jun-18	09:35	Cloudy	25877	2.6558	2.6589	9069.85	9070.85	1.00	1.02	1.02	1.02	61	50.4
01-Jun-18	13:00	Cloudy	25171	2.6666	2.6691	9070.85	9071.85	1.00	1.02	1.02	1.02	61	40.7



Location: ACL1 - City Hall

Report on 24-hour TSP monitoring

Action Level ($\mu\text{g}/\text{m}^3$) - 163
 Limit Level ($\mu\text{g}/\text{m}^3$) - 260

Date	Sampling Time	Weather Condition	Filter paper no.	Filter Weight, g		Elapse Time, hr		Sampling Time, hr	Flow Rate, m^3/min			Total Volume, m^3	TSP Level, $\mu\text{g}/\text{m}^3$
				Initial	Final	Initial	Final		Initial, Q_{si}	Final, Q_{sf}	Average		
04-Jun-18	08:00	Rainy	25678	2.6682	2.7194	3874.51	3898.51	24.00	0.86	0.86	0.86	1236	41.4
09-Jun-18	08:00	Rainy	25852	2.6469	2.7091	3901.51	3925.51	24.00	0.85	0.85	0.85	1223	50.9
15-Jun-18	08:00	Cloudy	26118	2.6825	2.7349	3928.51	3952.51	24.00	0.86	0.86	0.86	1232	42.5
20-Jun-18	08:00	Cloudy	26172	2.6627	2.7144	3955.51	3979.51	24.00	0.85	0.85	0.85	1228	42.1
25-Jun-18	8:00	Rainy	26028	2.6746	2.7061	3982.51	4006.51	24.00	0.86	0.86	0.86	1236	25.5
29-Jun-18	8:00	Rainy	26019	2.6542	2.7038	4009.51	4033.51	24.00	0.85	0.85	0.85	1226	40.5

Report on 1-hour TSP monitoring

Action Level ($\mu\text{g}/\text{m}^3$) - 460
 Limit Level ($\mu\text{g}/\text{m}^3$) - 500

Date	Sampling Time	Weather Condition	Filter paper no.	Filter Weight, g		Elapse Time, hr		Sampling Time, hr	Flow Rate, m^3/min			Total Volume, m^3	TSP Level, $\mu\text{g}/\text{m}^3$
				Initial	Final	Initial	Final		Initial, Q_{si}	Final, Q_{sf}	Average		
05-Jun-18	09:10	Rainy	25675	2.6795	2.6817	3898.51	3899.51	1.00	0.86	0.86	0.86	52	42.7
05-Jun-18	10:16	Rainy	25857	2.6494	2.6520	3899.51	3900.51	1.00	0.86	0.86	0.86	52	50.4
05-Jun-18	13:00	Rainy	25854	2.6264	2.6278	3900.51	3901.51	1.00	0.86	0.86	0.86	52	27.2
11-Jun-18	08:45	Fine	26131	2.6803	2.6825	3925.51	3926.51	1.00	0.85	0.85	0.85	51	43.2
11-Jun-18	10:55	Fine	25993	2.6509	2.6566	3926.51	3927.51	1.00	0.85	0.85	0.85	51	112.0
11-Jun-18	14:25	Fine	26066	2.6718	2.6813	3927.51	3928.51	1.00	0.85	0.85	0.85	51	186.7
16-Jun-18	08:54	Cloudy	25065	2.6504	2.6520	3952.51	3953.51	1.00	0.86	0.86	0.86	51	31.2
16-Jun-18	09:58	Cloudy	25062	2.6421	2.6445	3953.51	3954.51	1.00	0.86	0.86	0.86	51	46.8
16-Jun-18	15:00	Cloudy	25059	2.6532	2.6592	3954.51	3955.51	1.00	0.86	0.86	0.86	51	116.9
21-Jun-18	08:50	Cloudy	25845	2.6522	2.6560	3979.51	3980.51	1.00	0.85	0.85	0.85	51	74.3
21-Jun-18	09:56	Cloudy	25842	2.6527	2.6565	3980.51	3981.51	1.00	0.85	0.85	0.85	51	74.3
21-Jun-18	11:00	Cloudy	25849	2.6484	2.6525	3981.51	3982.51	1.00	0.85	0.85	0.85	51	80.2
26-Jun-18	8:52	Rainy	26321	2.6852	2.6870	4006.51	4007.51	1.00	0.86	0.86	0.86	51	35.0
26-Jun-18	9:55	Rainy	26025	2.6722	2.6737	4007.51	4008.51	1.00	0.86	0.86	0.86	51	29.1
26-Jun-18	11:00	Rainy	26022	2.6759	2.6770	4008.51	4009.51	1.00	0.86	0.86	0.86	51	21.4
30-Jun-18	8:46	Rainy	26309	2.6643	2.6668	4033.51	4034.51	1.00	0.85	0.85	0.85	51	48.9
30-Jun-18	10:35	Rainy	26300	2.6522	2.6551	4034.51	4035.51	1.00	0.85	0.85	0.85	51	56.8
30-Jun-18	16:30	Rainy	26277	2.6613	2.6654	4035.51	4036.51	1.00	0.85	0.85	0.85	51	80.3



Location: ACL2a - Contractor HK/2012/08 Site office

Report on 24-hour TSP monitoring
Action Level ($\mu\text{g}/\text{m}^3$) - 187.3
Limit Level ($\mu\text{g}/\text{m}^3$) - 260

Date	Sampling Time	Weather Condition	Filter paper no.	Filter Weight, g		Elapse Time, hr		Sampling Time, hr	Flow Rate, m^3/min			Total Volume, m^3	TSP Level, $\mu\text{g}/\text{m}^3$
				Initial	Final	Initial	Final		Initial, Q_{si}	Final, Q_{sf}	Average		
04-Jun-18	08:00	Rainy	25874	2.6604	2.6984	9071.85	9095.85	24.00	1.03	1.03	1.03	1480	25.7
09-Jun-18	08:00	Rainy	25969	2.6544	2.6882	9098.85	9122.85	24.00	1.02	1.02	1.02	1469	23.0
15-Jun-18	08:00	Cloudy	26125	2.6650	2.7155	9126.85	9150.85	24.00	1.03	1.03	1.03	1476	34.2
20-Jun-18	08:00	Cloudy	25954	2.6469	2.6938	9153.85	9177.85	24.00	1.02	1.02	1.02	1473	31.8
25-Jun-18	8:00	Rainy	26211	2.6687	2.6905	9180.85	9204.85	24.00	1.03	1.03	1.03	1480	14.7
30-Jun-18	14:45	Rainy	26274	2.6523	2.6996	9213.58	9237.58	24.00	1.02	1.02	1.02	1471	32.2

Remarks: Due to interruption of electricity, the 24hr TSP was rescheduled from 29 June 2018 to 30 June 2018.

Report on 1-hour TSP monitoring
Action Level ($\mu\text{g}/\text{m}^3$) - 300.1
Limit Level ($\mu\text{g}/\text{m}^3$) - 500

Date	Sampling Time	Weather Condition	Filter paper no.	Filter Weight, g		Elapse Time, hr		Sampling Time, hr	Flow Rate, m^3/min			Total Volume, m^3	TSP Level, $\mu\text{g}/\text{m}^3$
				Initial	Final	Initial	Final		Initial, Q_{si}	Final, Q_{sf}	Average		
05-Jun-18	08:25	Rainy	25939	2.6336	2.6348	9095.85	9096.85	1.00	1.03	1.03	1.03	62	19.4
05-Jun-18	10:05	Rainy	25945	2.6528	2.6547	9096.85	9097.85	1.00	1.03	1.03	1.03	62	30.8
05-Jun-18	13:00	Rainy	25953	2.6526	2.6536	9097.85	9098.85	1.00	1.03	1.03	1.03	62	16.2
11-Jun-18	08:30	Fine	25982	2.6550	2.6597	9122.85	9123.85	1.00	1.02	1.02	1.02	61	76.9
11-Jun-18	10:45	Fine	25990	2.6579	2.6628	9123.85	9124.85	1.00	1.02	1.02	1.02	61	80.2
11-Jun-18	13:30	Fine	26064	2.6808	2.6863	9124.85	9125.85	1.00	1.02	1.02	1.02	61	90.0
16-Jun-18	13:00	Cloudy	26103	2.6673	2.6697	9150.85	9151.85	1.00	1.03	1.03	1.03	62	39.0
16-Jun-18	14:30	Cloudy	26164	2.6646	2.6675	9151.85	9152.85	1.00	1.03	1.03	1.03	62	47.2
16-Jun-18	15:40	Cloudy	26098	2.6702	2.6820	9152.85	9153.85	1.00	1.03	1.03	1.03	62	191.9
21-Jun-18	08:55	Cloudy	26178	2.6685	2.6714	9177.85	9178.85	1.00	1.02	1.02	1.02	61	47.3
21-Jun-18	09:57	Cloudy	26182	2.6687	2.6718	9178.85	9179.85	1.00	1.02	1.02	1.02	61	50.5
21-Jun-18	10:59	Cloudy	26214	2.6711	2.6735	9179.85	9180.85	1.00	1.02	1.02	1.02	61	39.1
26-Jun-18	8:17	Rainy	26191	2.6726	2.6749	9204.85	9205.85	1.00	1.03	1.03	1.03	62	37.3
26-Jun-18	9:45	Rainy	26204	2.6497	2.6535	9205.85	9206.85	1.00	1.03	1.03	1.03	62	61.7
26-Jun-18	13:20	Rainy	26294	2.6760	2.6775	9206.85	9207.85	1.00	1.03	1.03	1.03	62	24.3
30-Jun-18	8:10	Rainy	26257	2.6644	2.6664	9210.58	9211.58	1.00	1.02	1.02	1.02	61	32.6
30-Jun-18	10:20	Rainy	26261	2.6653	2.6671	9211.58	9212.58	1.00	1.02	1.02	1.02	61	29.4
30-Jun-18	13:00	Rainy	26279	2.6653	2.6679	9212.58	9213.58	1.00	1.02	1.02	1.02	61	42.4



Location: ACL1 - City Hall

Report on 24-hour TSP monitoring

Action Level ($\mu\text{g}/\text{m}^3$) - 163

Limit Level ($\mu\text{g}/\text{m}^3$) - 260

Date	Sampling Time	Weather Condition	Filter paper no.	Filter Weight, g		Elapse Time, hr		Sampling Time, hr	Flow Rate, m^3/min			Total Volume, m^3	TSP Level, $\mu\text{g}/\text{m}^3$
				Initial	Final	Initial	Final		Initial, Q_{si}	Final, Q_{sf}	Average		
05-Jul-18	08:00	Cloudy	26299	2.6556	2.7034	4036.51	4060.51	24.00	0.83	0.83	0.83	1197	39.9
11-Jul-18	08:00	Fine	26464	2.6549	2.7071	4063.51	4087.51	24.00	0.83	0.83	0.83	1197	43.6
17-Jul-18	08:00	Rainy	26406	2.6847	2.7406	4090.51	4114.51	24.00	0.83	0.84	0.83	1200	46.6
23-Jul-18	08:00	Rainy	26523	2.6776	2.7294	4117.51	4141.51	24.00	0.83	0.83	0.83	1200	43.2
28-Jul-18	08:00	Fine	26609	2.6720	2.7049	4144.51	4168.51	24.00	0.83	0.83	0.83	1200	27.4

Report on 1-hour TSP monitoring

Action Level ($\mu\text{g}/\text{m}^3$) - 460

Limit Level ($\mu\text{g}/\text{m}^3$) - 500

Date	Sampling Time	Weather Condition	Filter paper no.	Filter Weight, g		Elapse Time, hr		Sampling Time, hr	Flow Rate, m^3/min			Total Volume, m^3	TSP Level, $\mu\text{g}/\text{m}^3$
				Initial	Final	Initial	Final		Initial, Q_{si}	Final, Q_{sf}	Average		
06-Jul-18	08:08	Cloudy	26018	2.6540	2.6561	4060.51	4061.51	1.00	0.83	0.83	0.83	50	42.1
06-Jul-18	10:08	Cloudy	26471	2.6689	2.6706	4061.51	4062.51	1.00	0.83	0.83	0.83	50	34.1
06-Jul-18	13:00	Cloudy	26468	2.6776	2.6790	4062.51	4063.51	1.00	0.83	0.83	0.83	50	28.1
12-Jul-18	08:20	Cloudy	26414	2.6752	2.6769	4087.51	4088.51	1.00	0.83	0.83	0.83	50	34.1
12-Jul-18	09:23	Cloudy	26412	2.6786	2.6804	4088.51	4089.51	1.00	0.83	0.83	0.83	50	36.1
12-Jul-18	10:27	Cloudy	26409	2.6763	2.6780	4089.51	4090.51	1.00	0.83	0.83	0.83	50	34.1
18-Jul-18	08:15	Rainy	26642	2.6656	2.6670	4114.51	4115.51	1.00	0.71	0.71	0.71	43	32.7
18-Jul-18	09:30	Rainy	26437	2.6643	2.6680	4115.51	4116.51	1.00	0.84	0.84	0.84	50	73.8
18-Jul-18	11:00	Rainy	26567	2.6631	2.6649	4116.51	4117.51	1.00	0.71	0.71	0.71	43	42.0
24-Jul-18	09:05	Cloudy	26526	2.6735	2.6757	4141.51	4142.51	1.00	0.83	0.83	0.83	50	44.1
24-Jul-18	10:20	Cloudy	26660	2.6708	2.6734	4142.51	4143.51	1.00	0.83	0.83	0.83	50	52.1
24-Jul-18	13:00	Cloudy	26657	2.6796	2.6813	4143.51	4144.51	1.00	0.71	0.71	0.71	43	39.9
30-Jul-18	08:30	Fine	26655	2.6698	2.6723	4168.51	4169.51	1.00	0.83	0.83	0.83	50	50.0
30-Jul-18	09:35	Fine	26644	2.6853	2.6882	4169.51	4170.51	1.00	0.83	0.83	0.83	50	58.0
30-Jul-18	10:45	Fine	26617	2.6577	2.6618	4170.51	4171.51	1.00	0.83	0.83	0.83	50	82.0



Location: ACL2a - Contractor HK/2012/08 Site office

Report on 24-hour TSP monitoring
Action Level ($\mu\text{g}/\text{m}^3$) - 187.3
Limit Level ($\mu\text{g}/\text{m}^3$) - 260

Date	Sampling Time	Weather Condition	Filter paper no.	Filter Weight, g		Elapse Time, hr		Sampling Time, hr	Flow Rate, m^3/min			Total Volume, m^3	TSP Level, $\mu\text{g}/\text{m}^3$
				Initial	Final	Initial	Final		Initial, Q_{si}	Final, Q_{sf}	Average		
06-Jul-18	11:45	Cloudy	24318	2.6492	2.6864	9240.56	9264.56	24.00	1.08	1.08	1.08	1558	23.9
11-Jul-18	08:00	Fine	26446	2.6773	2.7230	9264.56	9288.56	24.00	1.08	1.08	1.08	1556	29.4
17-Jul-18	08:00	Rainy	26474	2.6642	2.7188	9291.56	9315.56	24.00	1.08	1.08	1.08	1559	35.0
23-Jul-18	08:00	Rainy	26560	2.6635	2.7294	9318.56	9342.56	24.00	1.08	1.08	1.08	1559	42.3
28-Jul-18	08:00	Fine	26637	2.6701	2.7001	9345.56	9369.56	24.00	1.08	1.08	1.08	1559	19.2

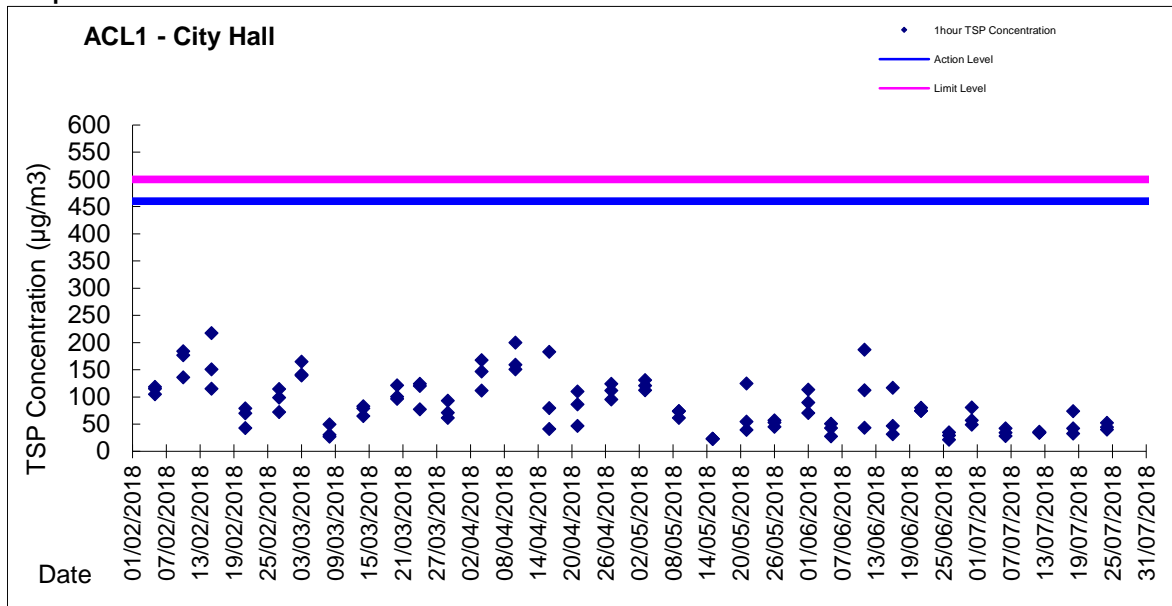
Remarks: Due to interruption of electricity, the 24hr TSP was rescheduled from 5 July 2018 to 6 July 2018.

Report on 1-hour TSP monitoring
Action Level ($\mu\text{g}/\text{m}^3$) - 300.1
Limit Level ($\mu\text{g}/\text{m}^3$) - 500

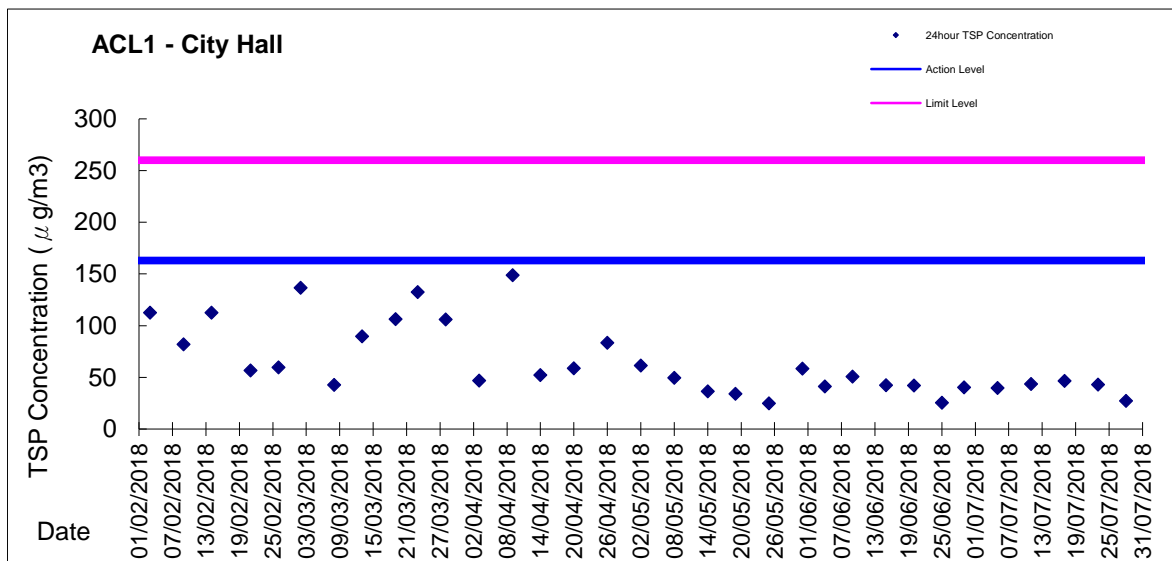
Date	Sampling Time	Weather Condition	Filter paper no.	Filter Weight, g		Elapse Time, hr		Sampling Time, hr	Flow Rate, m^3/min			Total Volume, m^3	TSP Level, $\mu\text{g}/\text{m}^3$
				Initial	Final	Initial	Final		Initial, Q_{si}	Final, Q_{sf}	Average		
06-Jul-18	08:05	Cloudy	26017	2.6495	2.6513	9237.56	9238.56	1.00	1.08	1.08	1.08	65	27.8
06-Jul-18	09:07	Cloudy	26459	2.6637	2.6649	9238.56	9239.56	1.00	1.08	1.08	1.08	65	18.5
06-Jul-18	10:15	Cloudy	26014	2.6452	2.6476	9239.56	9240.56	1.00	1.08	1.08	1.08	65	37.0
12-Jul-18	08:10	Cloudy	26444	2.6649	2.6664	9288.56	9289.56	1.00	1.08	1.08	1.08	65	23.1
12-Jul-18	09:35	Cloudy	26440	2.6724	2.6735	9289.56	9290.56	1.00	1.08	1.08	1.08	65	17.0
12-Jul-18	13:00	Cloudy	25861	2.6464	2.6478	9290.56	9291.56	1.00	1.08	1.08	1.08	65	21.6
18-Jul-18	08:10	Rainy	26431	2.6642	2.6655	9315.56	9316.56	1.00	1.08	1.08	1.08	65	20.0
18-Jul-18	09:17	Rainy	26433	2.6516	2.6544	9316.56	9317.56	1.00	1.08	1.08	1.08	65	43.0
18-Jul-18	10:45	Rainy	26571	2.6909	2.6925	9317.56	9318.56	1.00	1.08	1.08	1.08	65	24.6
24-Jul-18	08:10	Cloudy	26543	2.6749	2.6760	9342.56	9343.56	1.00	1.08	1.08	1.08	65	17.0
24-Jul-18	10:15	Cloudy	26527	2.6664	2.6684	9343.56	9344.56	1.00	1.08	1.08	1.08	65	30.8
24-Jul-18	13:00	Cloudy	26607	2.6802	2.6839	9344.56	9345.56	1.00	1.08	1.08	1.08	65	57.0
30-Jul-18	08:05	Fine	26696	2.6975	2.6989	9369.56	9370.56	1.00	1.08	1.08	1.08	65	21.6
30-Jul-18	09:15	Fine	26701	2.6823	2.6848	9370.56	9371.56	1.00	1.08	1.08	1.08	65	38.5
30-Jul-18	10:20	Fine	26619	2.6399	2.6428	9371.56	9372.56	1.00	1.08	1.08	1.08	65	44.7



Graphic Presentation of 1 hour TSP Result

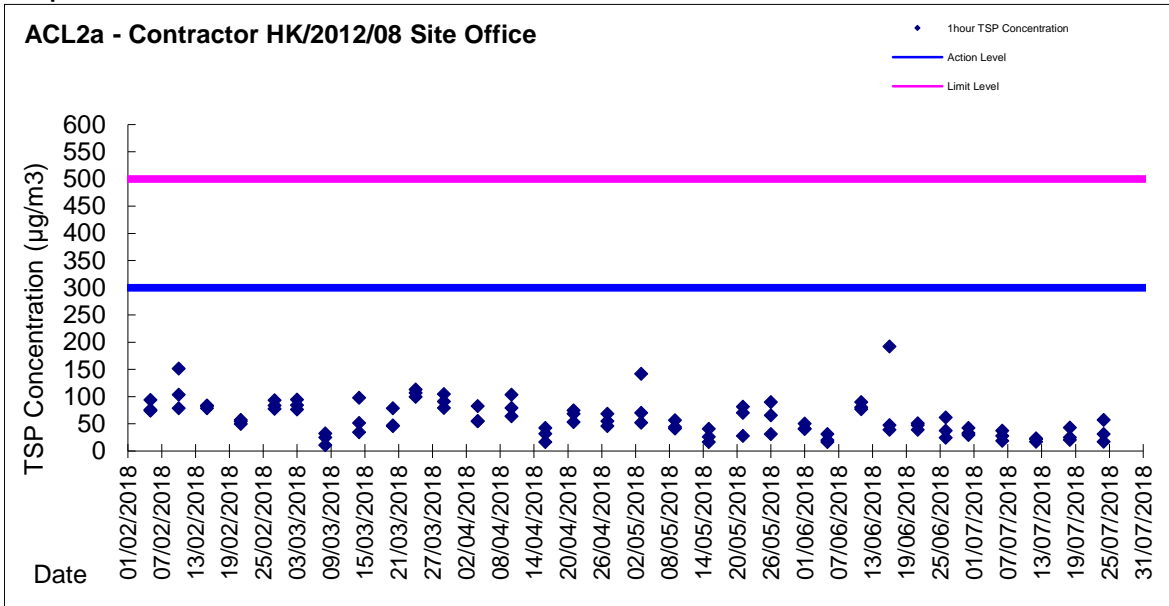


Graphic Presentation of 24 hour TSP Result





Graphic Presentation of 1 hour TSP Result



Graphic Presentation of 24 hour TSP Result

